





SOMOVA

Spre Tulcea

Amplasamentul studiat








SOMOVA

Spre Tulcea






Amplasamentul studiat








## LIMITE

|                                                                                  |                                                               |
|----------------------------------------------------------------------------------|---------------------------------------------------------------|
|   | LIMITA TERITORIULUI NATIONAL                                  |
|  | LIMITA TERITORIULUI ADMINISTRATIV AL COMUNEI SOMOVA           |
|  | LIMITA TERITORIULUI INTRAVILAN / TRUPURI DE INTRAVILAN PROPUS |
|  | LIMITA ZONEI CENTRALE                                         |
|  | LIMITE ZONE SI SUBZONE FUNCTIONALE                            |



## LIMITE ARII NATURALE PROTEJATE

|                                                                                  |                                                                                                                                                     |
|----------------------------------------------------------------------------------|-----------------------------------------------------------------------------------------------------------------------------------------------------|
|  | LIMITA ARIEI DE PROTECTIE - REZERVATIA BIOSFEREI "DELTA DUNARII"<br>ZONA UMEDA DE IMPORTANTA INTERNATIONALA, SIT AL PATRIMONIULUI NATURAL UNIVERSAL |
|  | LIMITA ARIEI DE PROTECTIE SPECIALA AVIFAUNISTICA<br><b>ROSPA 0031 DELTA DUNARII SI COMPLEXUL RAZIM - SINOE</b>                                      |
|  | LIMITA ARIEI DE PROTECTIE <b>ROSCI 0065 DELTA DUNARII, ROSCI 0201</b><br><b>PODISUL NORD DOBROGEAN</b>                                              |
|  | LIMITA ZONEI TAMPON PENTRU PROTECTIA LACULUI ROTUNDU                                                                                                |

## DESTINATIA TERENURILOR

|                                                                                    |                                                                            |
|------------------------------------------------------------------------------------|----------------------------------------------------------------------------|
|    | TERENURI AGRICOLE                                                          |
|    | PASUNI / FANETE                                                            |
|   | VII                                                                        |
|  | TERENURI FORESTIERE / PADURI                                               |
|  | ZONE PLANTATE IN LUNGUL CURSURILOR DE APA, CANALELOR, LACURILOR, BALTILOR. |
|  | TERENURI PENTRU EXPLOATARI                                                 |
|  | TERENURI LIBERE / NEPRODUCTIVE                                             |

## RETEA HIDROGRAFICA

|                                                                                    |                                           |
|------------------------------------------------------------------------------------|-------------------------------------------|
|  | APE CURGATOARE / LACURI SI BALTI NATURALE |
|  | ZONE MLASTINOASE / STUFARIS               |